



Transform Data Into Your Competitive Advantage

Discover Why Leading Insurers Trust Insurity Geospatial Analytics to Make Critical Decisions at the Point of Quote



Make Decisions Faster with Self-Serve Analytics

Build a holistic view of risk, spanning multiple hazards, in a single interactive environment that puts analytics and data from industry-leading content providers at your fingertips. Analyze and visualize prospective risk in a seamless environment that can be directly integrated with your policy system.



Collaborate Across Departments with Ease

Ensure shared understanding between underwriting and exposure management teams with an enterprise solution that facilitates your team's ability to share insights and write business within your guidelines. Keep records of your decisions with in-depth risk reports—and easily share them with colleagues.



Immediately Determine the Impact on Your Portfolio

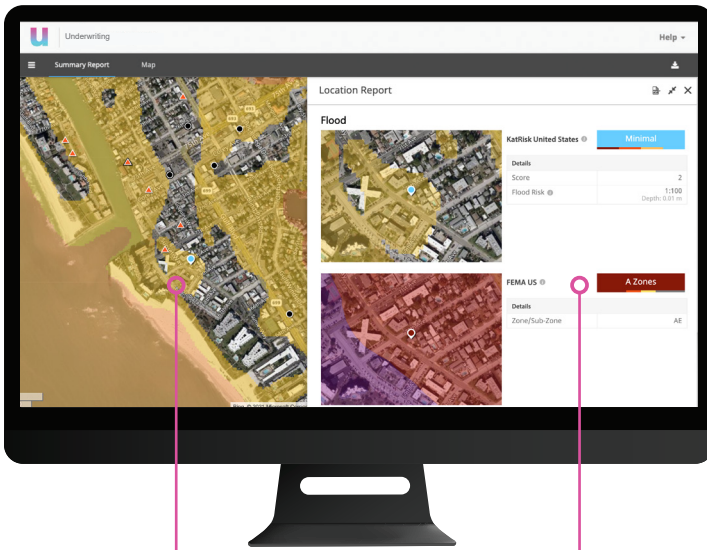
Easily evaluate risk within the context of your portfolio and claims history. Understand whether risks exceed underwriting guidelines and allocated capacity. Leverage your own data to avoid risk in areas where you've had substantial claims, manage within available capacity, and focus on building a healthier portfolio.



USER SPOTLIGHT

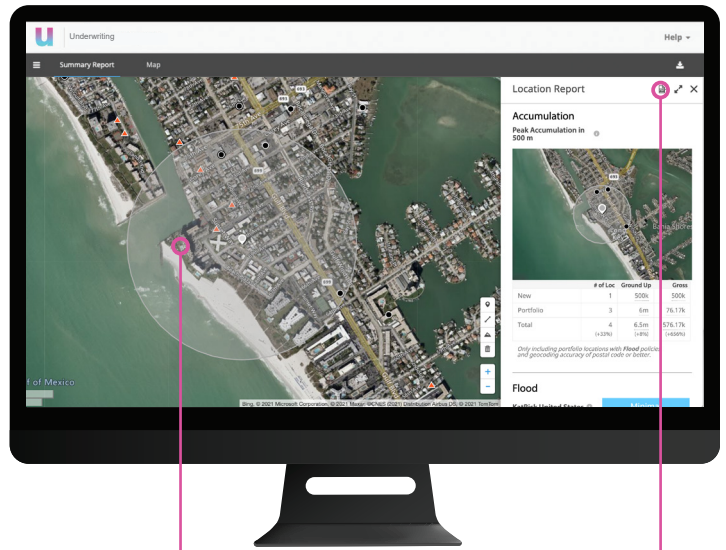
A large insurance company discovered they could have prevented two commercial claims totaling \$2 million. This valuable insight into their past claims costs is just one reason the company began using Insurity Geospatial Analytics in multiple business units across several countries.

Streamline Your Risk Selection



Visualize hazard data

See risk-prone locations



Understand accumulations

Save, share, & file reports

By the Numbers



1,345
underwriters actively using the app, with more accessing results via API



385M
analyses run in 2020



131,000
dashboard launches in 2020




14.1M
analyses run via API

“Data analytics is a key differentiator in how we operate, compete, select risks, and proactively manage our portfolio. With Insurity Geospatial Analytics, we have empowered our underwriters and analytic teams with actionable information to improve risk selection and portfolio performance.”

–JEN KLOBNAK, SENIOR VICE PRESIDENT, RISK SERVICES AT RLI

Some of Our Underwriting Data Partners

ATKINS



DIGITAL MAP PRODUCTS



LOCATION INC



insurity

Insurity is a leading provider of cloud-based software and analytics for insurance carriers, brokers, and MGAs. Insurity is trusted by 15 of the top 25 P&C carriers in the US and has over 275+ cloud-based deployments. | www.insurity.com +1 866 476 2606