



INSURITY GEOSPATIAL ANALYTICS POWERED BY SPATIALKEY: PORTFOLIO MANAGEMENT



Analyze Your Business with Enhanced Insights

Interrogate Your Exposure and Loss Data to Produce Actionable Intelligence



Comparison Analytics

Access insightful analytics that allow you to analyze risk positions, strategy effectiveness, market share, and industry correlations. Evaluate changes to catastrophe models and analyze claims history all within one platform.



Risk Composition

Develop a coherent view of your risk by exploring correlations among your exposure, loss, hazard, claims, and market data—and also by examining risk drivers and regional concentrations.



Business Review

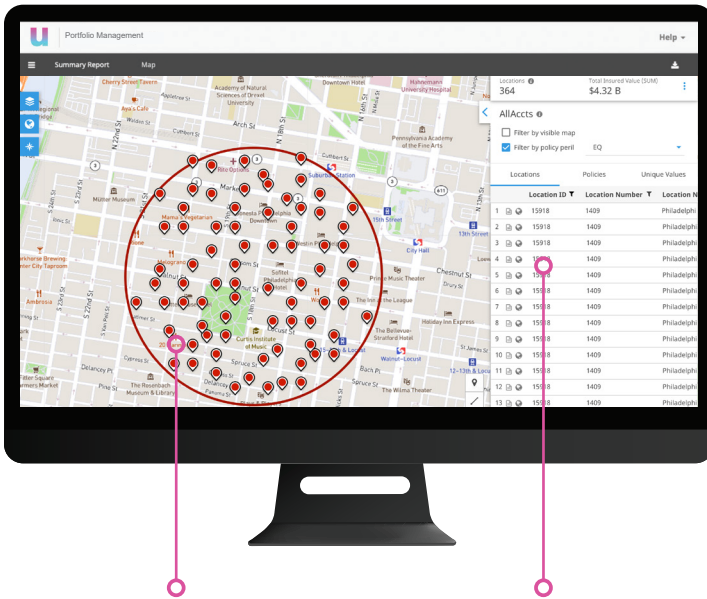
Integrate data from policy, claims, and other administrative systems in real time, enabling rapid, fully informed decisions about your book of business.



“Insurity Geospatial Analytics helps us assess and present aggregate risk in a far more visually compelling way. Its speed, interactivity, and ability to handle large data sets enable us to work faster with greater flexibility.”

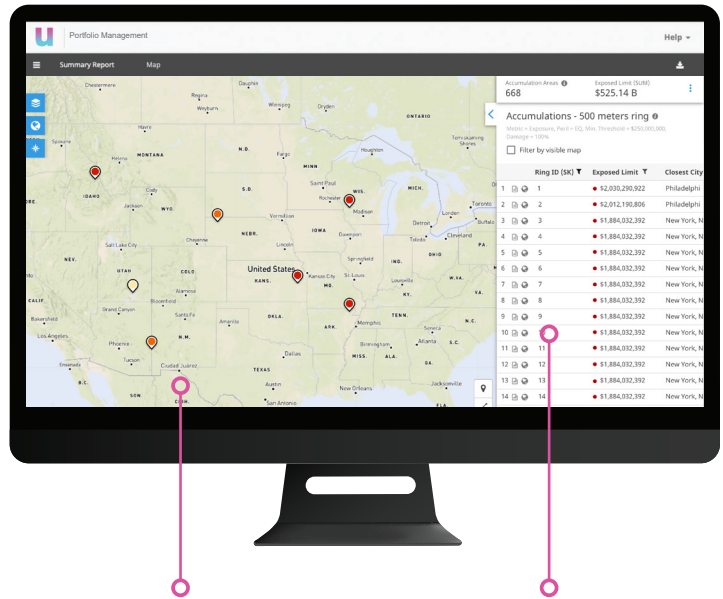
—MATT STEPHENS, AEGIS LONDON

Quickly Make Sense of Data and Take Action



Visualize exposure

Dive into exposure details



Evaluate data quality

Understand risk zones



Analyze risk position and strategy effectiveness, new business acquisition and portfolio growth, and catastrophe model change and claims history analysis.




Quickly evaluate data quality, explore correlations, and develop your view of risk.



Quickly evaluate trends and relationships within your data, identify key risk contributors, understand risk position during live events, and evaluate market share.

Our Data Partners



Insurity is a leading provider of cloud-based software and analytics for insurance carriers, brokers, and MGAs. Insurity is trusted by 15 of the top 25 P&C carriers in the US and has over 275+ cloud-based deployments. | www.insurity.com +1 866 476 2606